1000 Block – W State

Mow 12 city lots
[*approx 2.8 acres total*]

Site # 1 - 15 Cuts

Block M Mow Maps

1100 Block – W State

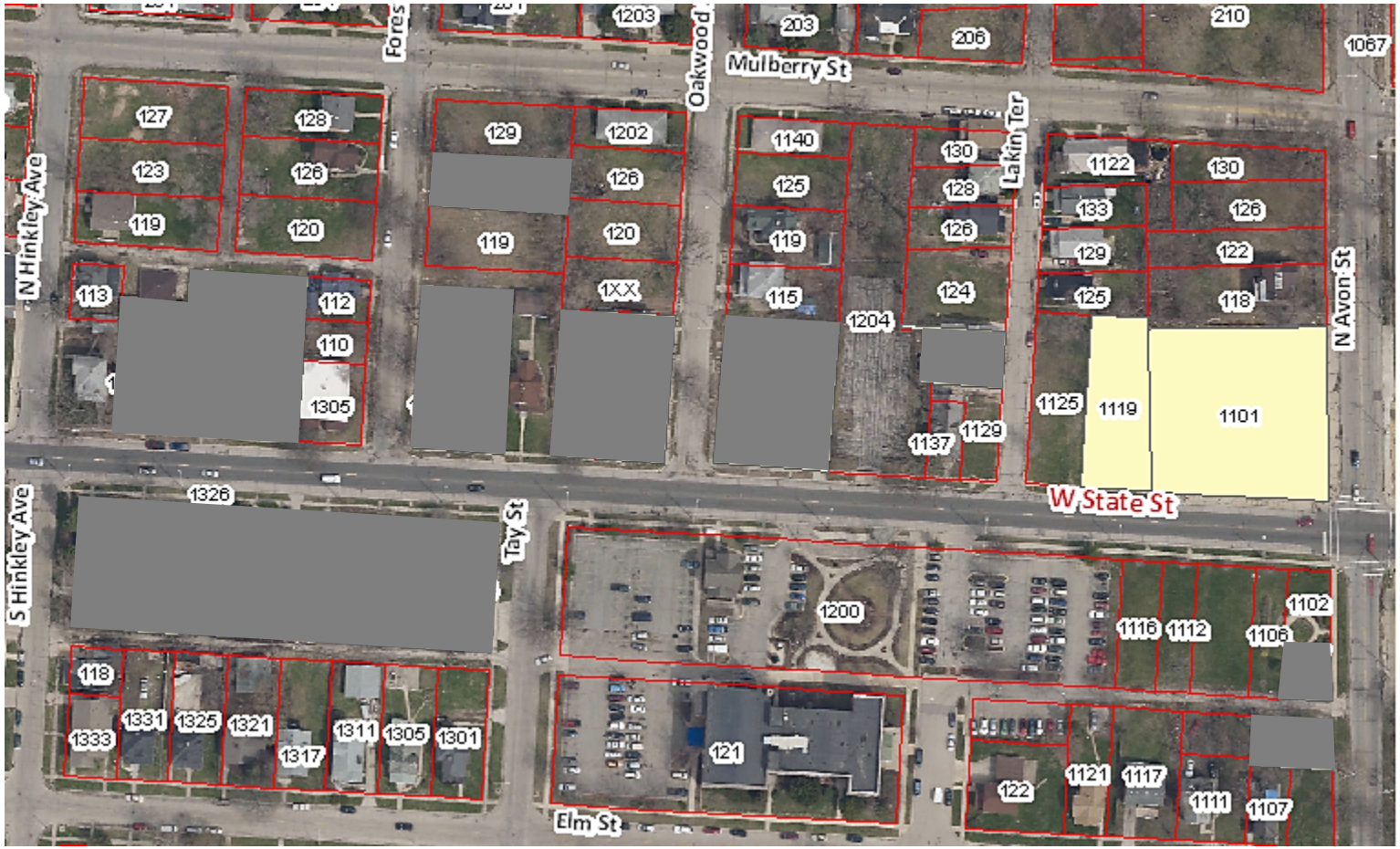

Mow 2 city lots
[*approx .84 acres total*]

Site # 2 - 15 Cuts

Block M Mow Maps

1200 Block – W State

Mow 6 city lots
[*approx .82 acres total*]

Site # 3 - 15 Cuts

Block M Mow Maps

1300 Block – W State

Mow 13 city lots
[*approx 1.63 acres total*]

Site # 4 - 15 Cuts

Block M Mow Maps

1400 Block – W State

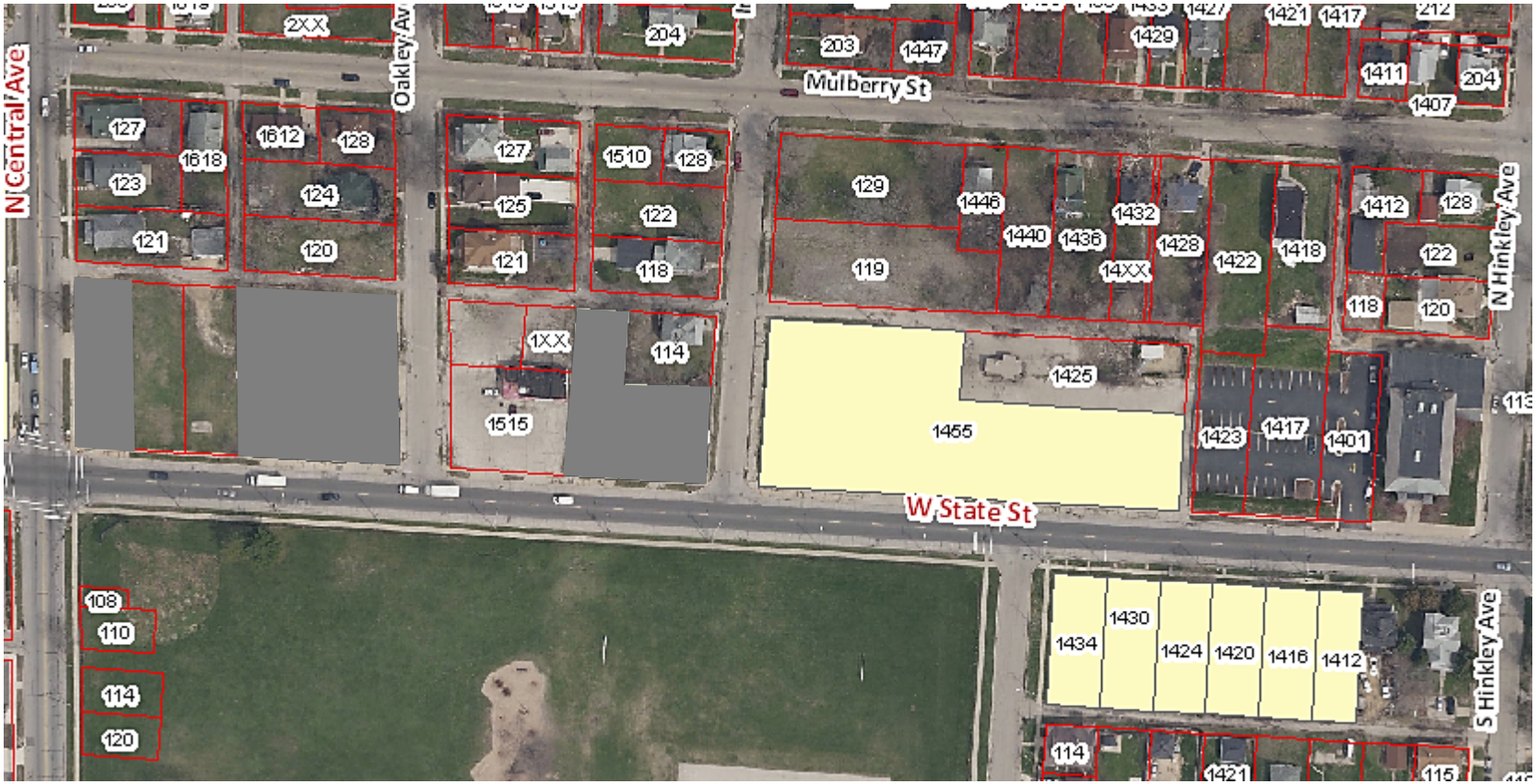

Mow 7 city lots
[*approx 1.9 acres total*]

Site # 5 - 15 Cuts

Block M Mow Maps

1500 Block – W State

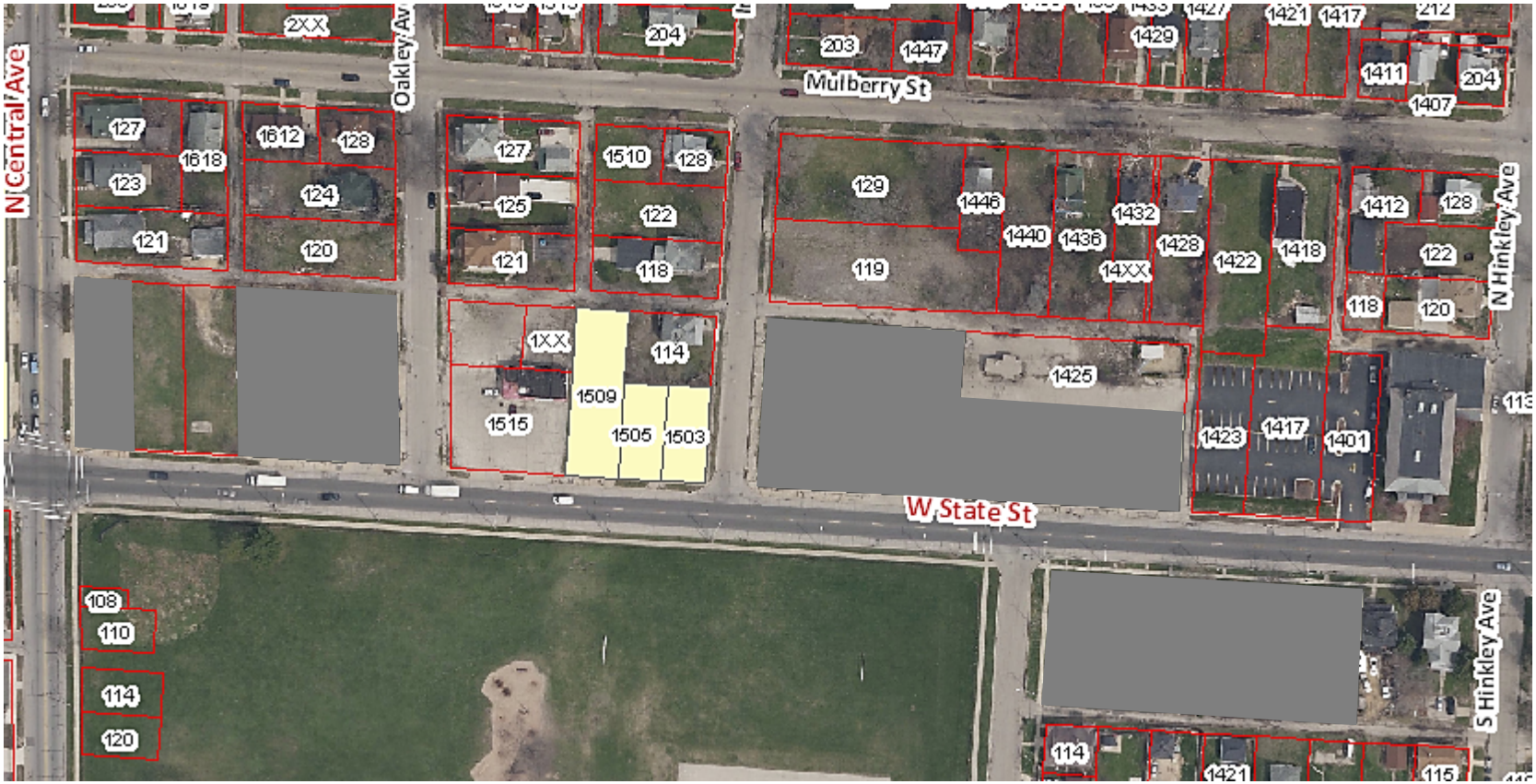

Mow 3 city lots
[*approx .35 acres*]

Site # 6 - 15 Cuts

Block M Mow Maps

1600-2000 Block – W State

Mow 12 city lots
[*approx 2.24 acres total*]

Site # 7 - 15 Cuts

Block M Mow Maps

2100-2500 Block – W State

Mow 14 city lots
[*approx 2.4 acres total*]

Site # 8 - 15 Cuts

Block M Mow Maps

2600-3400 Block – W State

Mow 10 city lots
[*approx 1.9 acres total*]

Site # 9 - 15 Cuts

Block M Mow Maps

113 Carson Ct

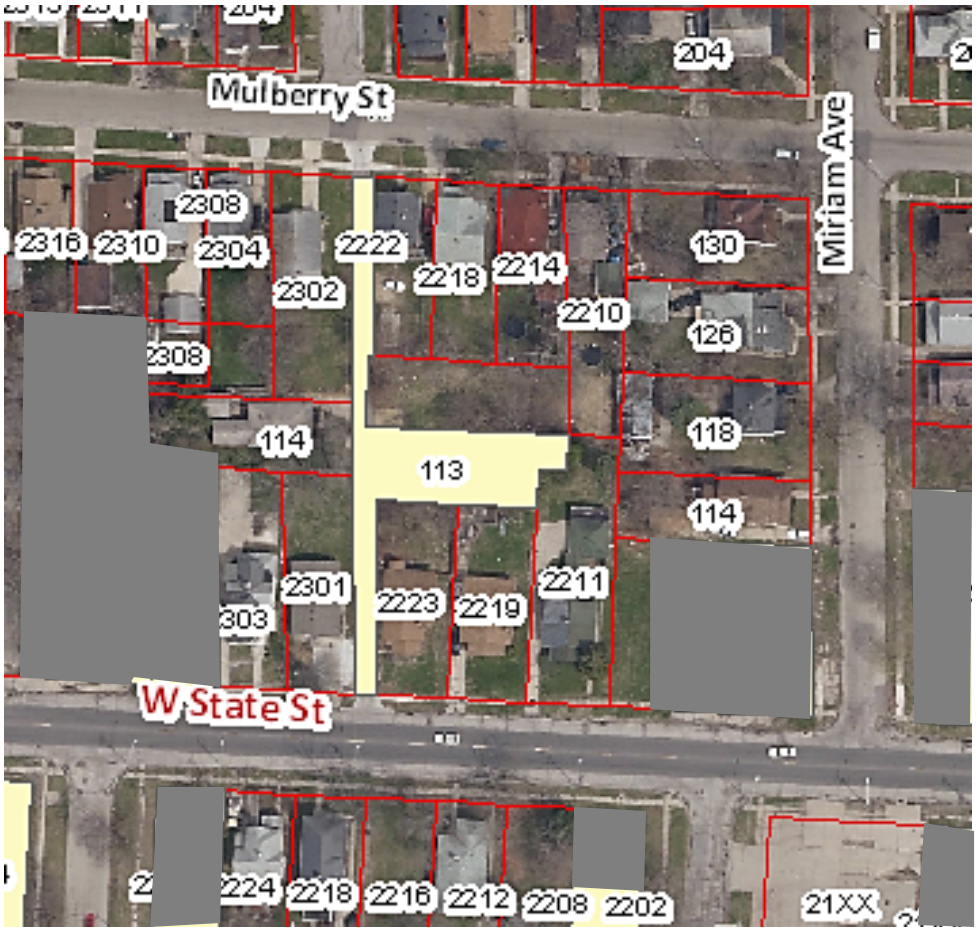

Mow city lot
[*approx .22 acres*]

Site # 10 - 15 Cuts

Block M Mow Maps

118 Concord

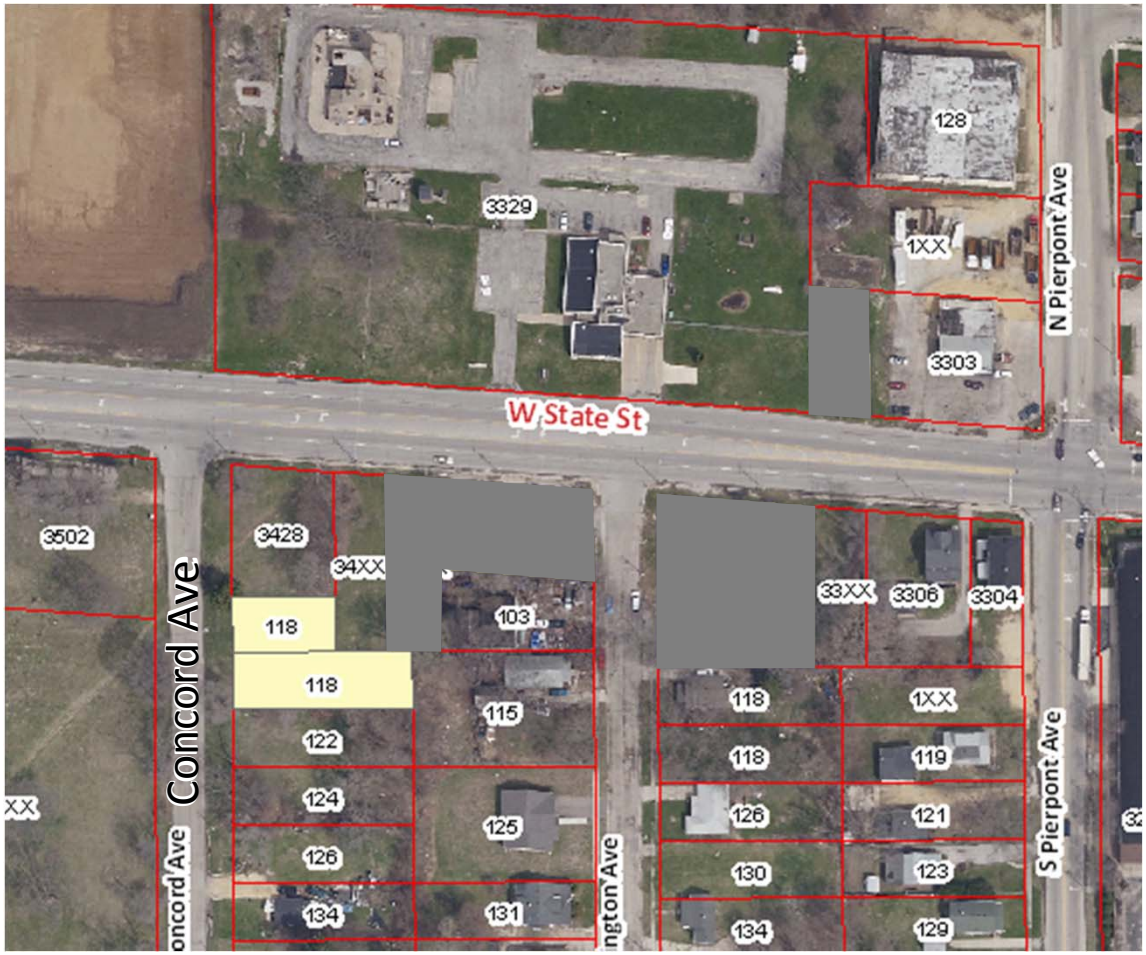

Mow city lot
[*approx .1 acres*]

Site # 11 - 15 Cuts

Block M Mow Maps

Forest Ave

Mow city lot
[*approx .3 acres*]

Site # 12 - 15 Cuts

Block M Mow Maps

Kilburn Ave

Mow 2 city lots
[*approx .57 acres*]

Site # 13 - 15 Cuts

Block M Mow Maps

112 Lakin Terrace

Mow 1 city lots
[*approx .1 acres*]

Site # 14 - 15 Cuts

Block M Mow Maps

Mulberry St

Mow 4 city lots
[*approx .73 acres total*]

Site # 15 - 15 Cuts

Block M Mow Maps

111 & 119 N Avon St

Mow 4 city lots
[*approx .33 acres*]

Site # 16 - 15 Cuts

Block M Mow Maps

N Central Ave

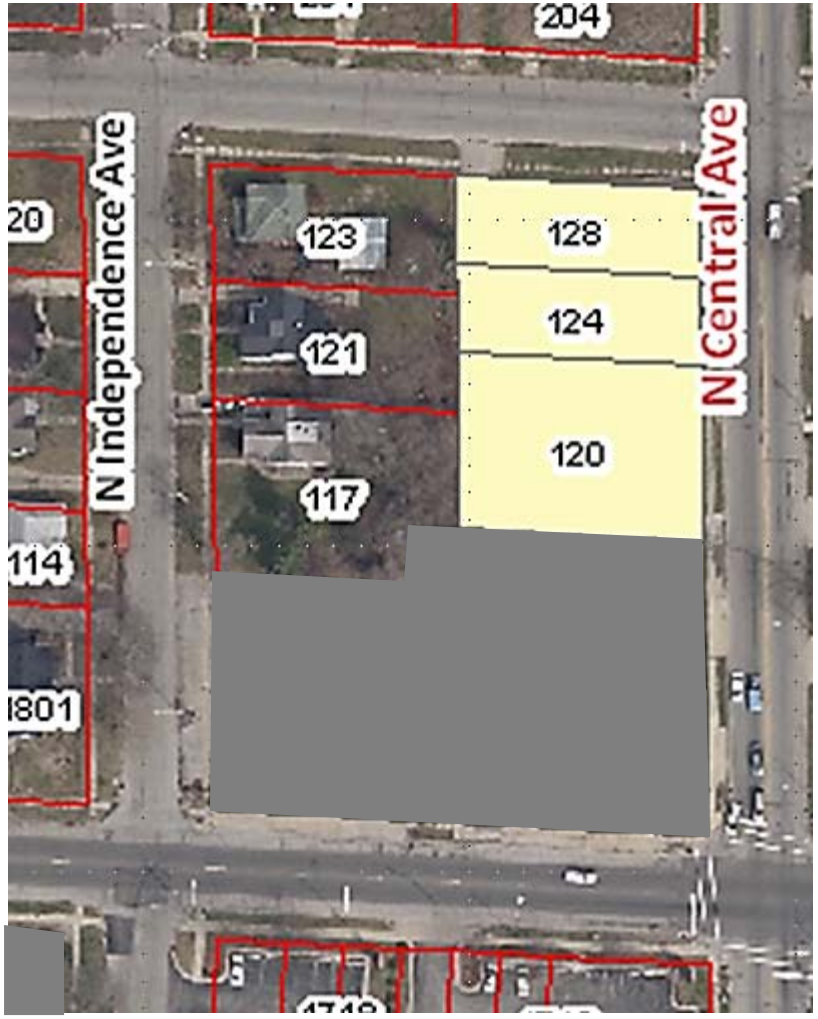

Mow 3 city lots
[*approx .51 acres*]

Site # 17 - 15 Cuts

Block M Mow Maps

S Avon St

Mow 3 city lots
[*approx .14 acres*]

Site # 18 - 15 Cuts

Block M Mow Maps

114 Oakley Ave

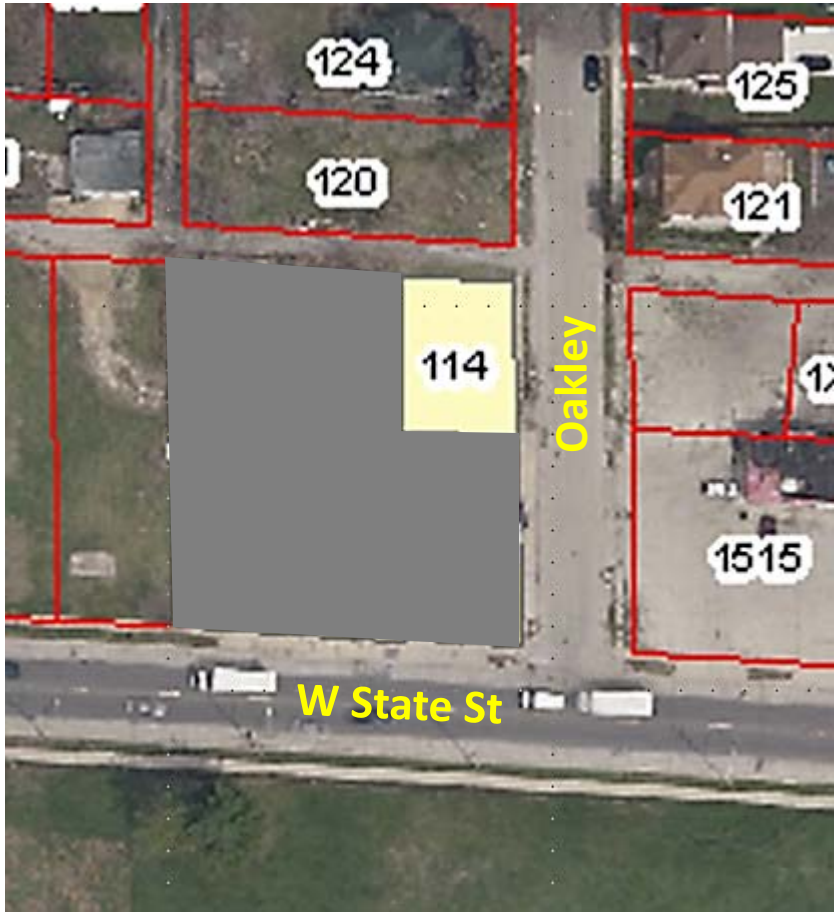

Mow 3 city lots
[*approx .07 acres*]

Site # 19 - 15 Cuts

Block M Mow Maps

Oakwood Ave

Mow 2 city lots
[*approx .05 acres total*]

Site # 20 - 15 Cuts

Block M Mow Maps

117 S Independence

Mow 2 city lots
[*approx .04 acres*]

Site # 21 - 15 Cuts

Block M Mow Maps

110 S Johnston

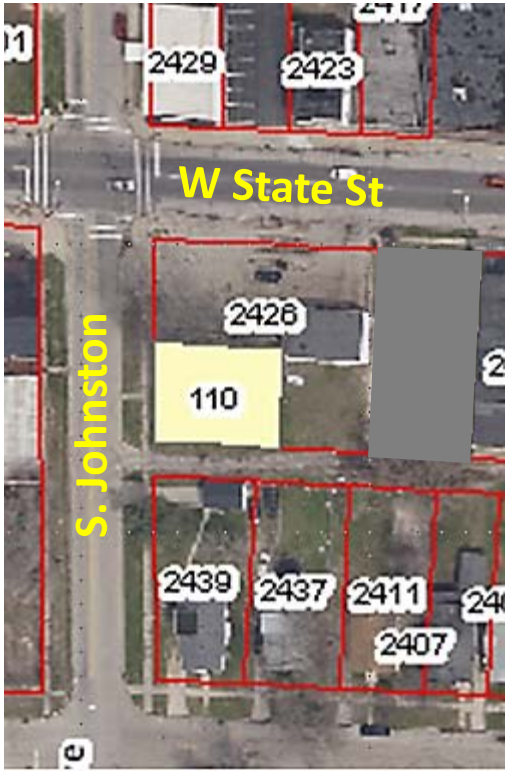

Mow 1 city lots
[*approx .04 acres*]

Site # 22 - 15 Cuts

Block M Mow Maps