Edgewood & Forest Hills

Mow city ROW (along golf course)
[*approx 0.3 acres*]

Site # 1 - 7 CUTS
Block FOUR Mow Maps

N. Alpine Rd

Maray Dr. to north side of creek (west side of road) [*approx 0.7 acres*]

Site # 2 - 7 CUTS

Block FOUR Mow Maps

N. Alpine Rd

7th Day Adventist Church to Aldeen Park property line (east side of road) [*approx 0.14 acres*]

Site # 3 - 7 CUTS

Block FOUR Mow Maps

Brookview & N Alpine (NWX)

NWX Brookview north to creek
[*approx .2 acres*]

Site # 4 - 7 CUTS
Block FOUR Mow Maps

N. Alpine Rd

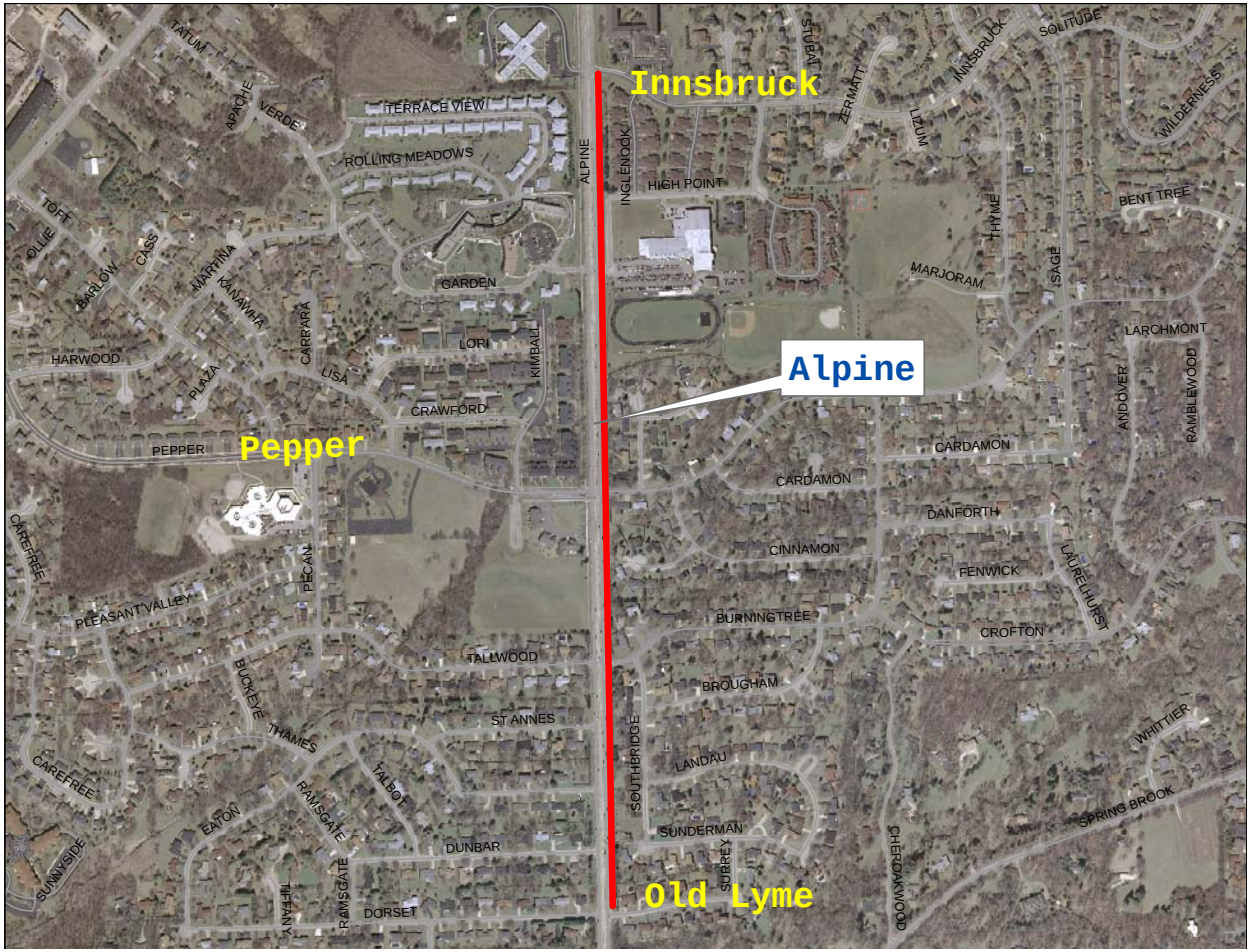

Olde Lyme Dr to Innsbruck Dr.
(east side of road) [*approx 1.9 acres*]

Site # 5 - 7 CUTS
Block FOUR Mow Maps

N. Mulford Rd

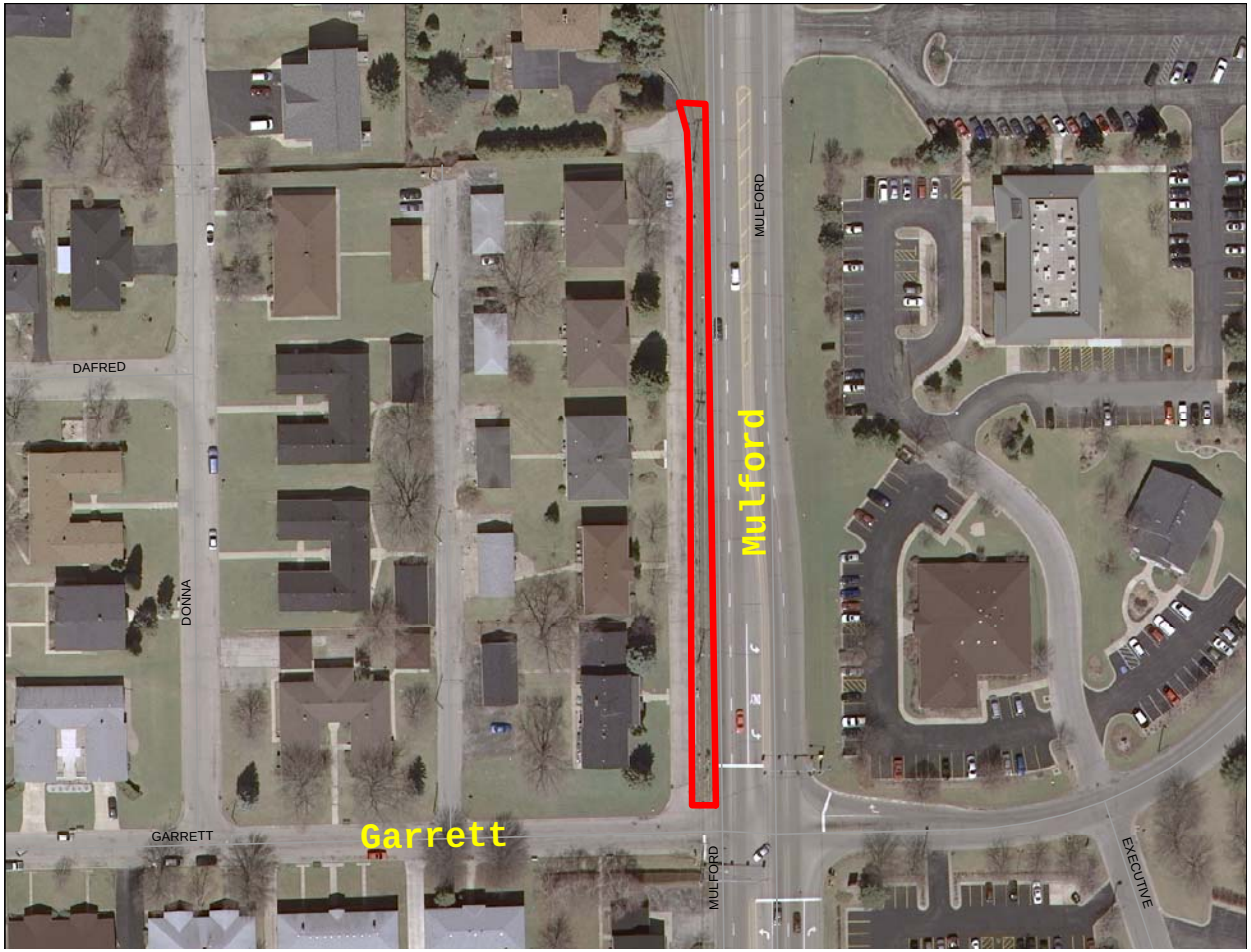

680 N. Mulford Rd to Garrett La
(west side of road) [*approx .1 acres*]

Site # 6 - 7 CUTS
Block FOUR Mow Maps

Spring Creek Rd

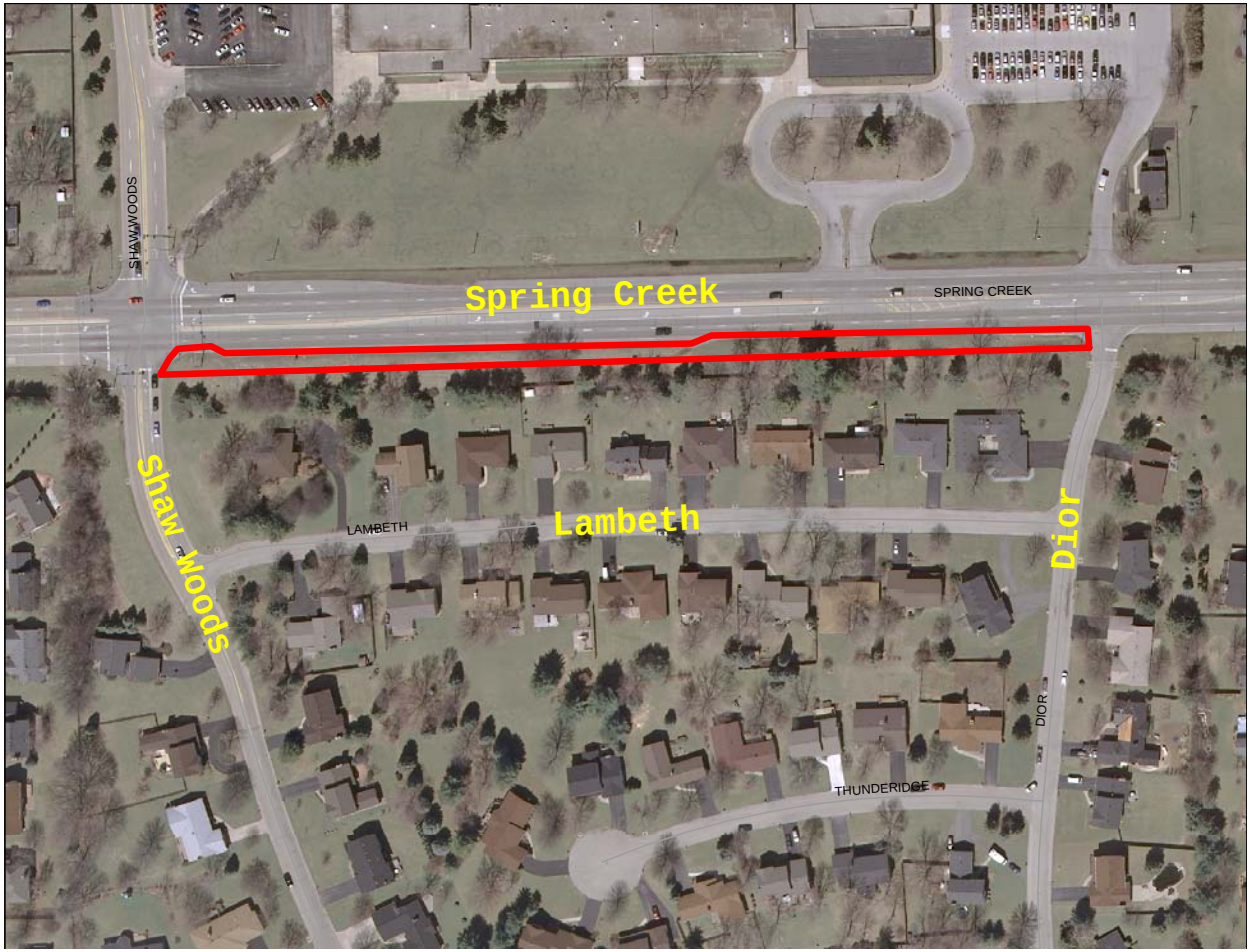

Shaw Woods Dr to Dior Dr
(south side of road) [*approx .4 acres*]

Site # 7 - 7 CUTS
Block FOUR Mow Maps

Shaw Woods Dr

Spring Creek to Spring Brook
(west side of road) [*approx .9 acres*]

Site # 8 - 7 CUTS
Block FOUR Mow Maps

Spring Brook Rd

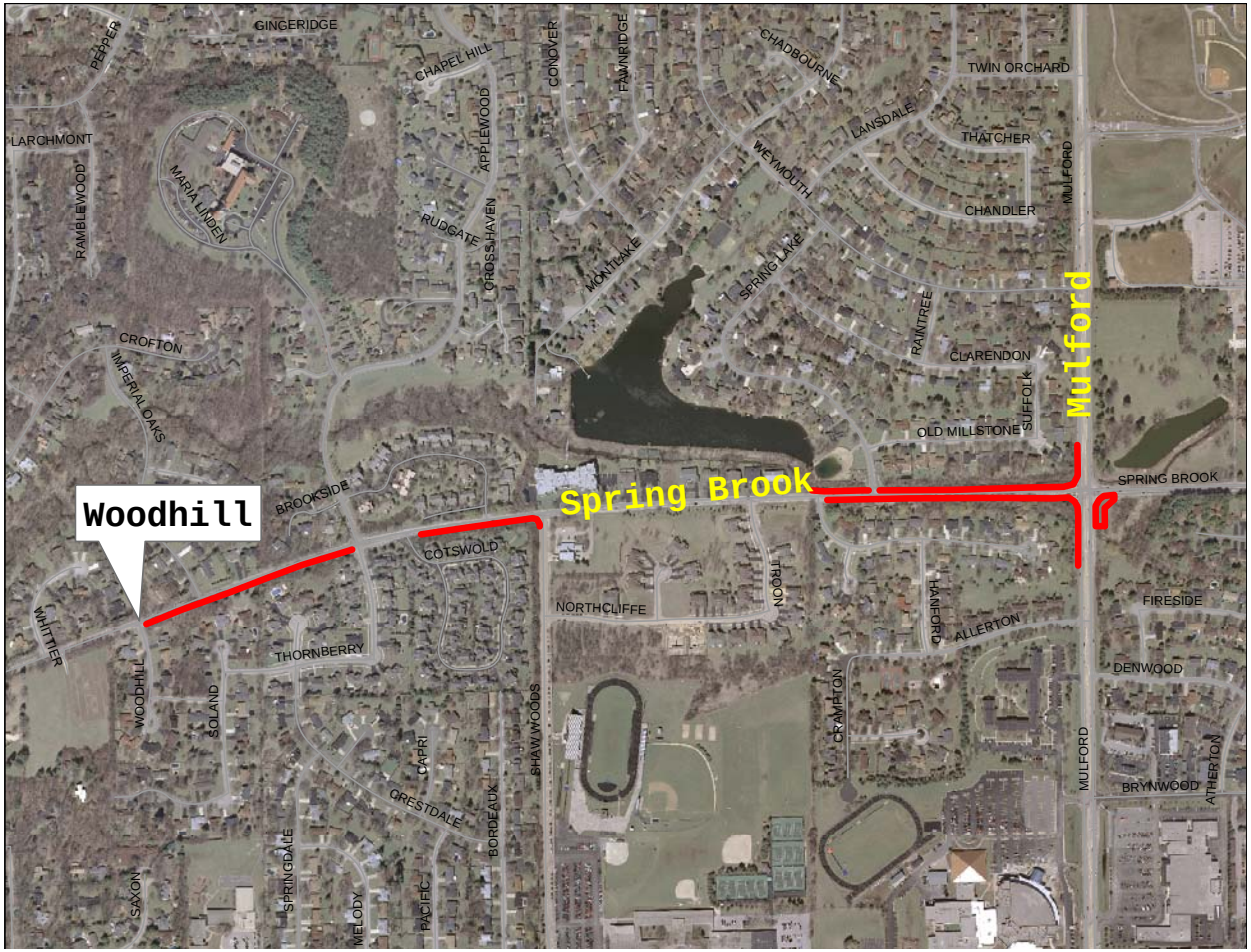

Woodhill to Mulford Rd (south side of road, includes small drainage east of Applewood) [*approx 0.8 acres*]
Creekside to Mulford Rd (north side of road) [*approx 0.2 acres*]

Site # 9 - 7 CUTS
Block FOUR Mow Maps

Reid Farm & Trainer

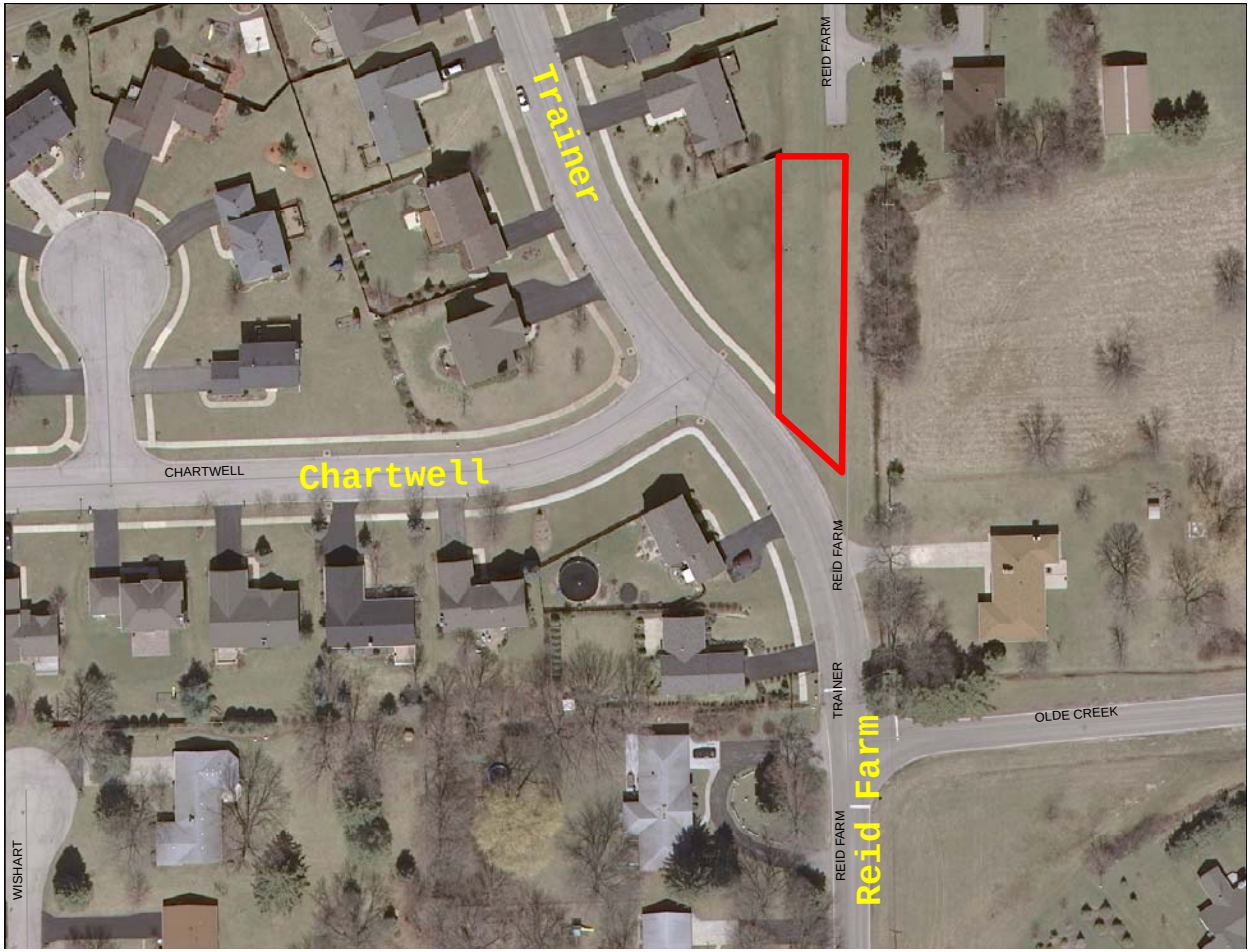

Mow City ROW
[*approx .2 acres*]

Site # 10 - 7 CUTS
Block FOUR Mow Maps

Reid Farm Rd

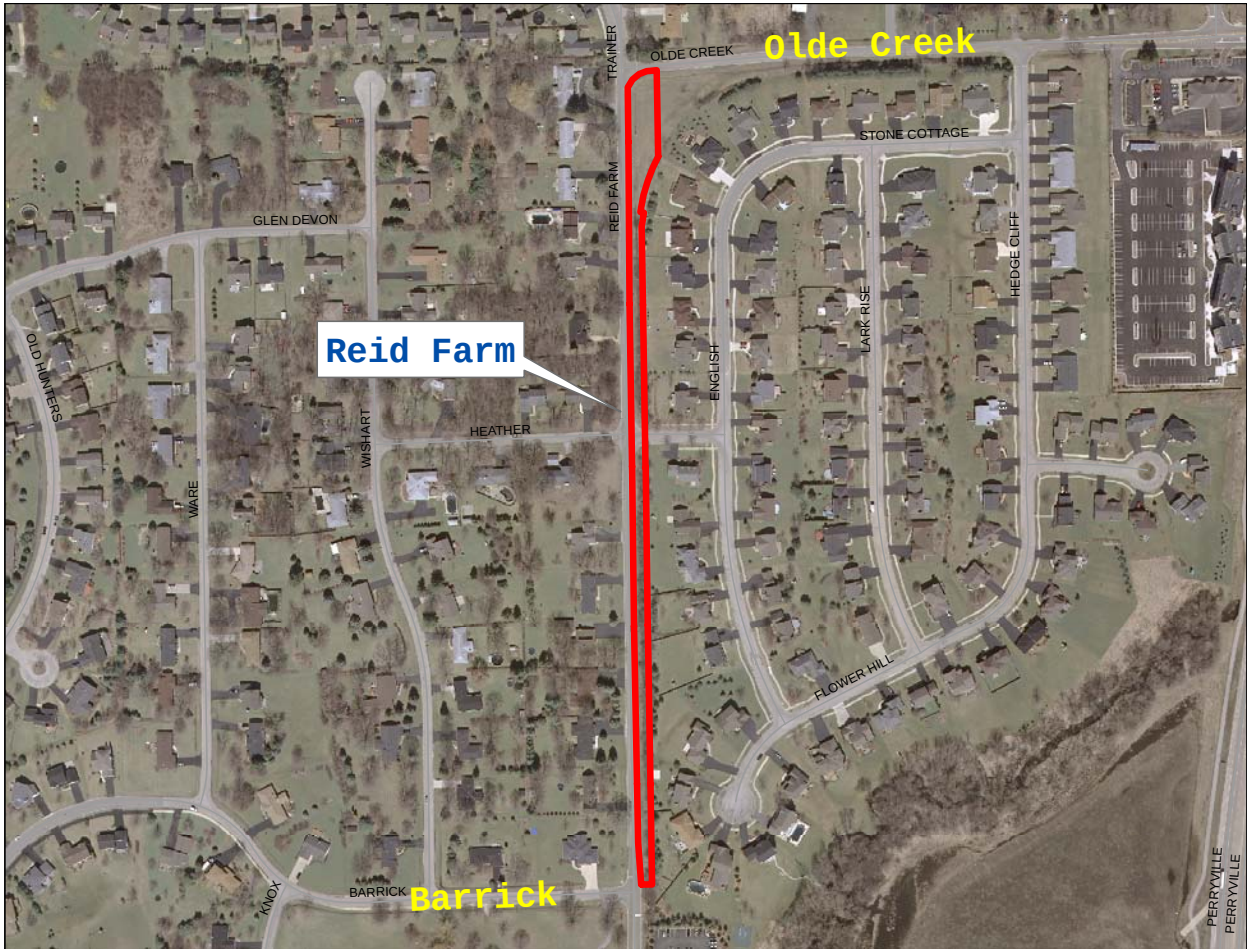

Olde Creek to Barrick Dr
(east side of road) [*approx .55 acres*]

Site # 11 - 7 CUTS
Block FOUR Mow Maps

Olde Creek Rd

(The old Spring Creek Rd)

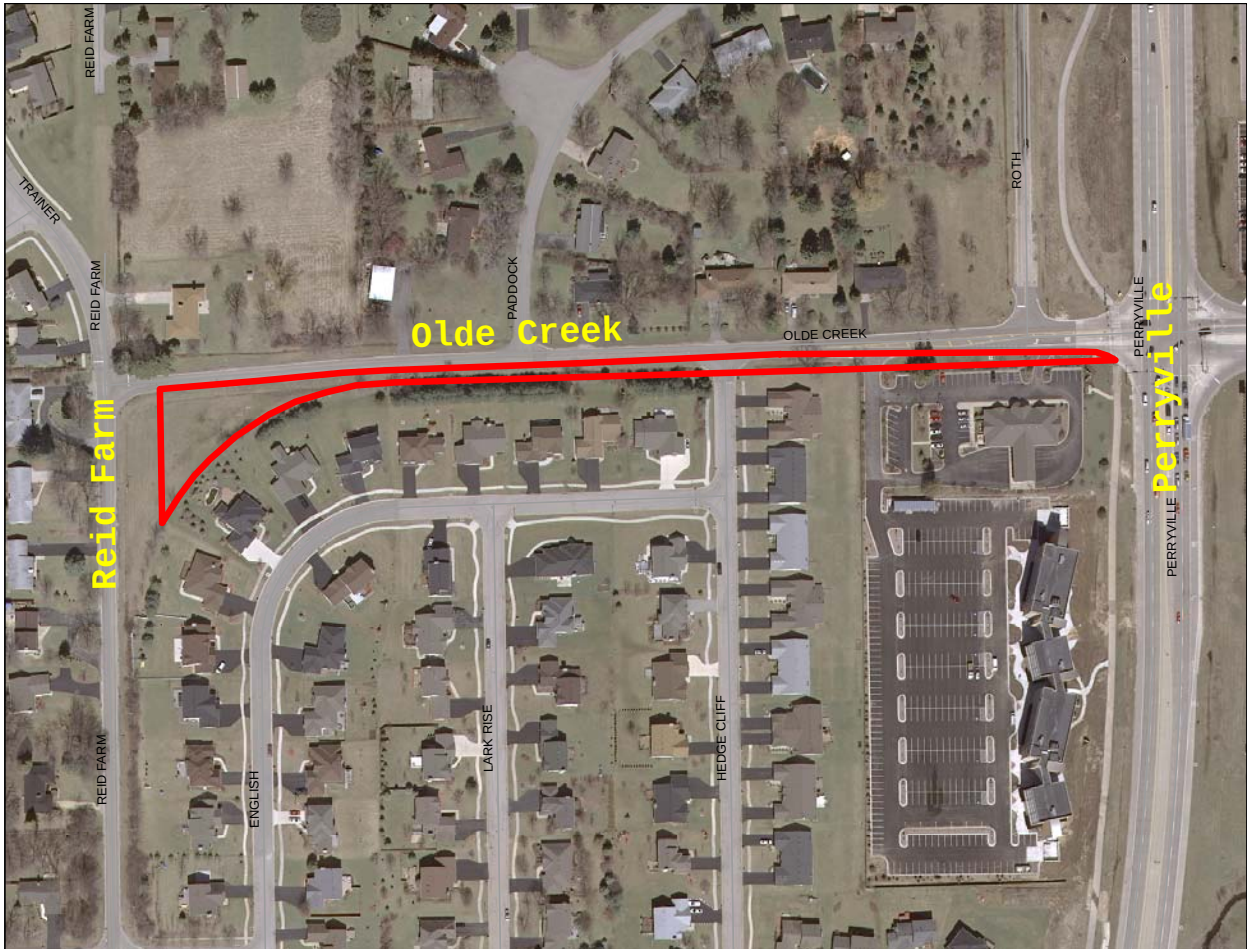

Perryville Rd to Reid Farm Rd
(south side of road) [*approx .73 acres*]

Site # 12 - 7 CUTS

Block FOUR Mow Maps

Rote Rd

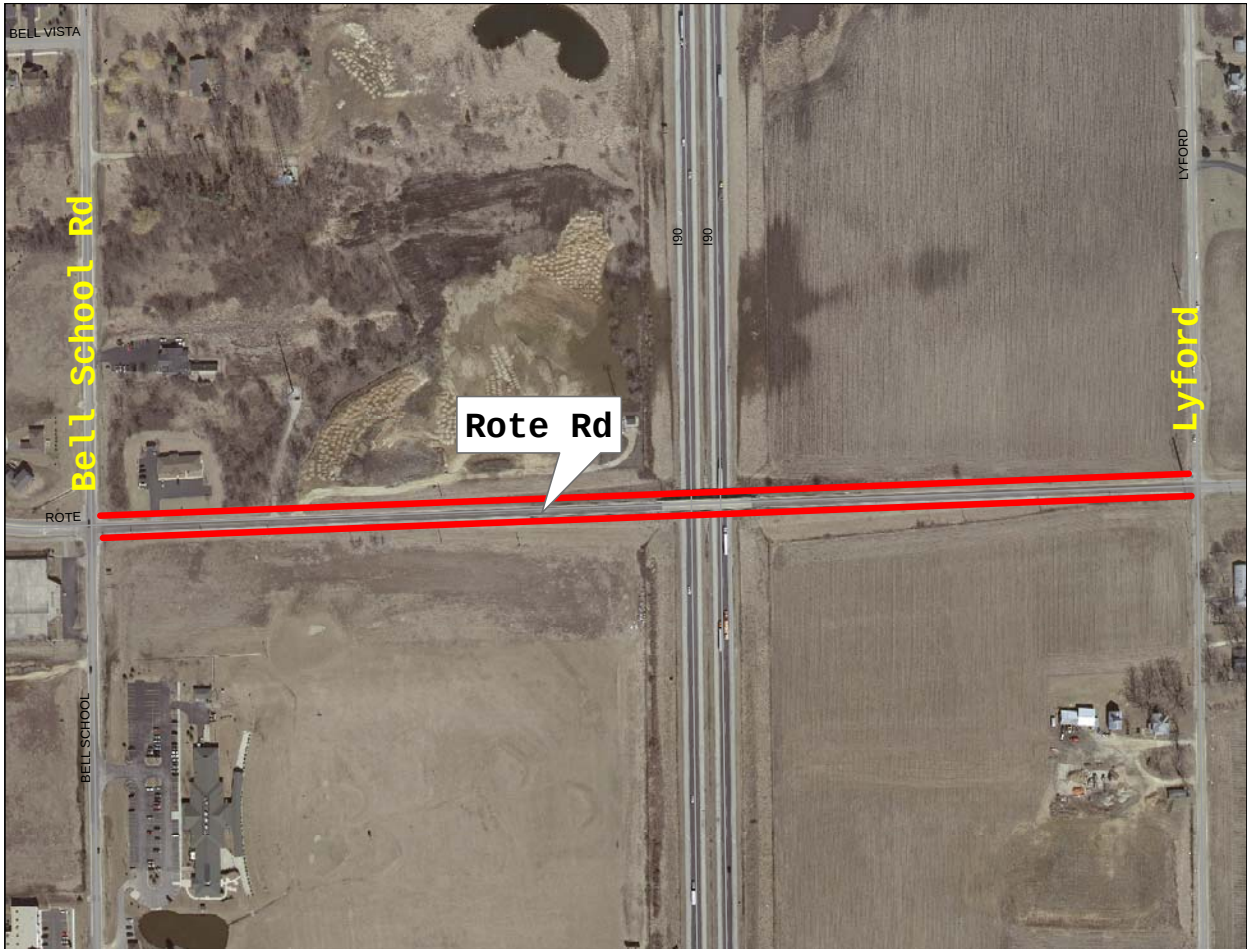

Mow ROW, string trim guardrail
(both sides of road) [*approx 1 acre*]

Site # 13 - 7 CUTS
Block FOUR Mow Maps

Bell School Rd

Between Spring Creek & Spring Brook
(both sides of road) [*approx 1 acres*]

Site # 14 - 7 CUTS
Block FOUR Mow Maps

Lyford Rd

No Map – area too large

Intermittent areas – Mow ROW where needed

Approx 1.8 Acres

Site # 15 - 7 CUTS

Lyford Rd – City Lot

Mow City Lot
(both sides of road) [*approx 10.2 acres*]

Site # 16 - 7 CUTS
Block FOUR Mow Maps

Roth Rd

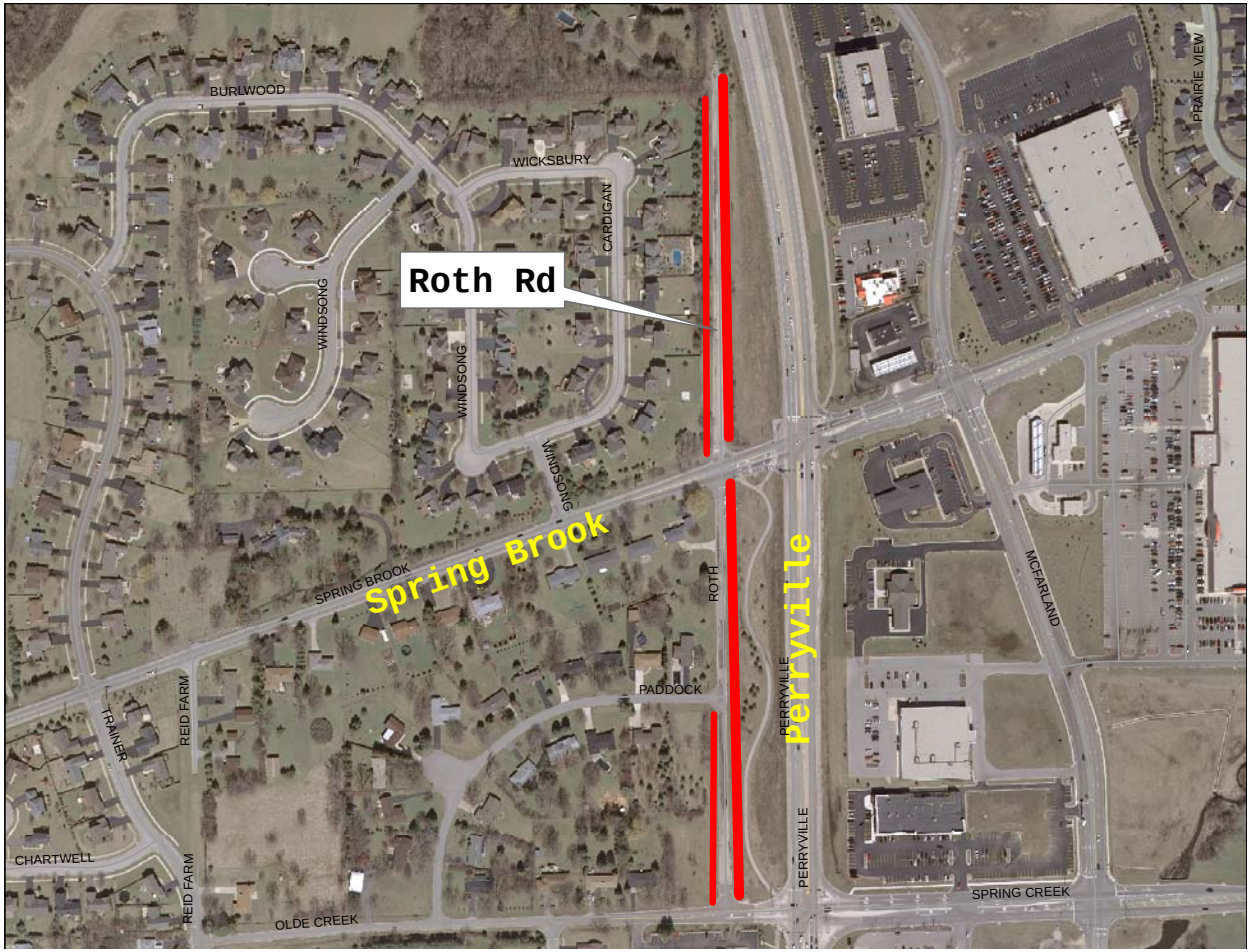

Mow City ROW, Both sides of road
(both sides of road) [*approx 2 acres*]

Site # 17 - 7 CUTS

Block FOUR Mow Maps